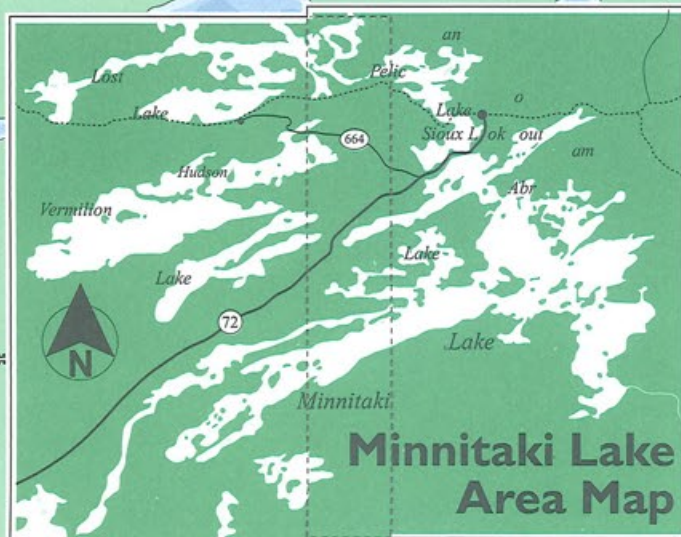


MINNITAKI LAKE

Sioux Lookout, Ontario

Including lake depths for Abram, Botsford, Little Vermilion, Lost, Pelican and Vermilion Lakes

Produced in Canada by: Red Lake Digital Media Inc.
P.O. Box 1540 Red Lake, Ontario, Canada, P0V 2M0 Ph: (807) 727-2888 Fax: (807) 727-3961
www.redlakedigital.com



MINNITAKI LAKE

Sioux Lookout, Ontario

Including lake depths for Abram, Botsford, Little Vermilion, Lost, Pelican and Vermilion Lakes

Produced in Canada by: Red Lake Digital Media Inc.
P.O. Box 436 Red Lake, Ontario, Canada, P0V 2M0 Ph: (807) 727-2888 Fax: (807) 727-3961
www.redlakedigital.com

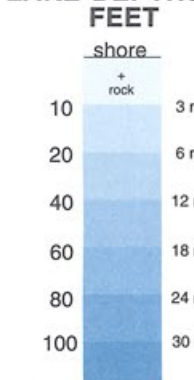
Boaters Guide

- Rock / Small Island Markers** - A black cross on the map indicates a rock or small island. Due to water levels, some rocks may be visible or submerged. Please use caution.
- Flashing Light Beacon** - Large permanent or floating markers with flashing lights are shown in yellow.
- Green Buoy** - (Port Hand) are green in colour with a red top.
- Red Buoy** - (Starboard Hand) are red in colour with a green top.
- Green Day Beacon** - Red based sign post (pointed towards the water) are shown in green on the map.
- Red Day Beacon** - Red based sign post (pointed towards the shore) are shown in red on the map.
- Travel Routes** - Dashed lines indicate main channels. There are also marked routes and are generally marked with buoys. Please take note of which side of the buoy to go on.

General Travel Rules: When not travelling on the preferred travel routes you should ensure that you stay within the travel routes. As a general reference the red buoys should be on your right hand side when proceeding upstream (upstream direction of flow). Generally the water flows from south to north with the outflow being at Pelican Falls (Lac Seul). You should also take note that as a general rule you are travelling upstream when entering a bay.

IMPORTANT NOTICE
Do not tie boats to, or obstruct marker buoys in any way. Do not obstruct travel in narrow channels. Please ensure you have the required safety equipment in your vessel at all times while on the water.

LAKE DEPTHS IN FEET



travel routes (may not provide all hazards)

CAUTION: This map should not be used as a guide in navigation because it does not show all the various shoals, hazards, and other perils which might be present in, on, or in the vicinity of the lakes. Proceed with caution!

Possession Limits for Division 22

Fish Species	Standard Licence	Conservation Licence
Walleye / Sauger	4	2
Northern Pike	4	1
Lake Trout	2	1
Muskellunge	1	0
Smallmouth Bass	4	2
Whitefish	25	12
Yellow Perch	50	25

Note: additional restrictions may apply to some lakes. Remember: Lac Seul is division 20.

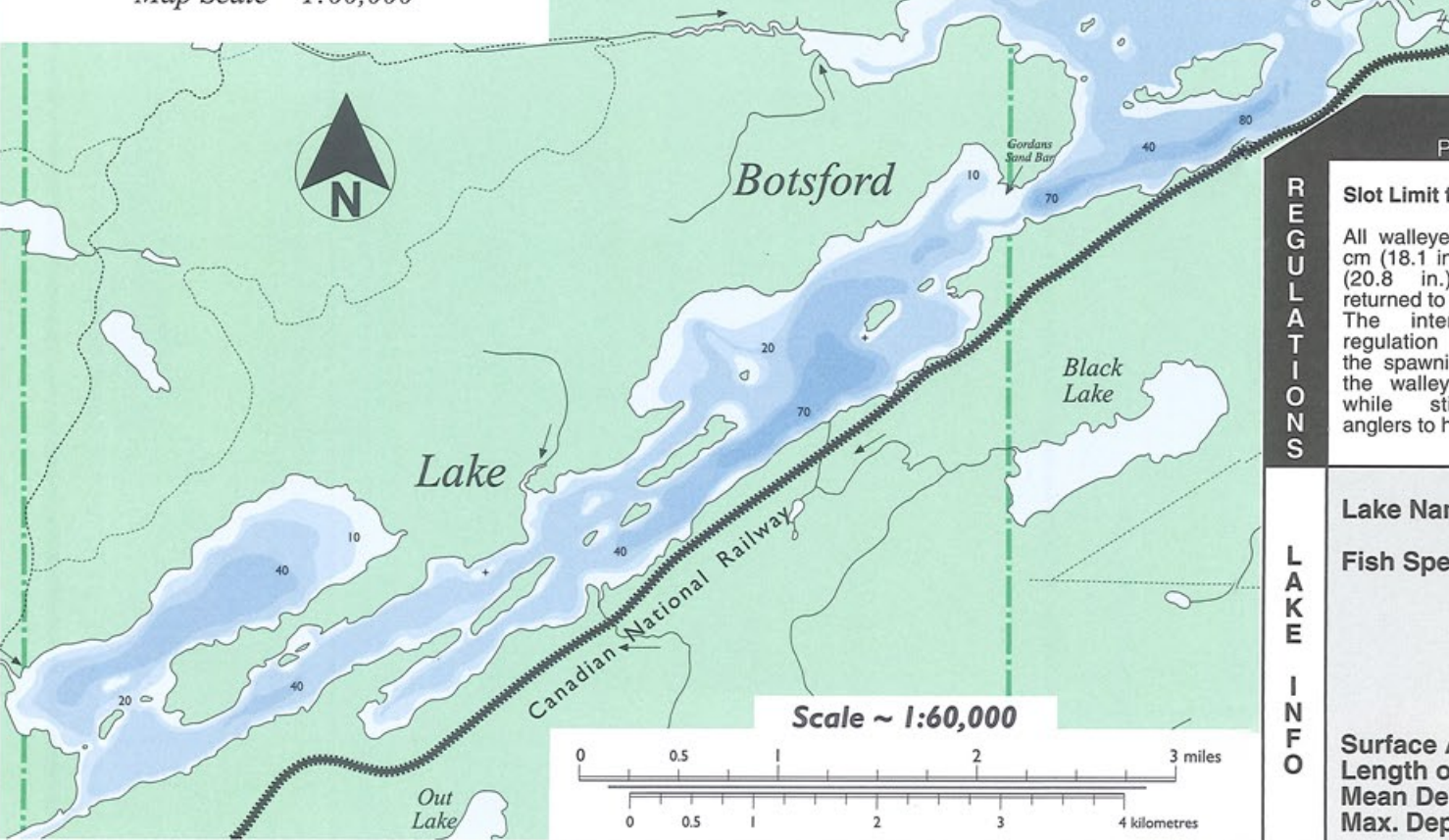
Fishing Regulations for the MAPB Lakes including Abram, Botsford, Minnitaki and Pelican Lakes (2004 Season).

Please consult the provincial fishing regulations handbook for further details. (Lac Seul division 30, all other waters covered by this map are within division 22)

REGULATIONS	Slot Limit for Walleye		One Over Slot for Walleye		Closed Season for Northern Pike		One Over 90cm (N. Pike)		Smallmouth Bass		No Live Fish in Possession		
	All walleye between 46 cm (18.1 in.) and 53 cm (20.8 in.) must be returned to the lake. The intent of this regulation is to protect the spawning portion of the walleye population while still allowing anglers to harvest fish.		Only one walleye over 53cm (20.8 in.) may be kept. The intent of this "Trophy" regulation is to protect brood stock walleye that are larger than 53 cm (20.8 in.) while maintaining a high quality walleye trophy fishery.		that coincides with that for walleye (April 15 to 3rd Saturday in May). This regulation serves to protect the larger "Trophy" pike that tend to be caught at this time of year. The intent of this closed season regulation is to provide an extra window of protection for the spawning northern pike population.		Only one northern pike over 90 cm (35.4 in.) may be kept. All Pike between 70 cm (27.5 in.) and 90 cm (35.4 in.) must be returned to the water. The intent of this regulation is to maintain a high quality trophy fishery while protecting the lake's northern pike population.		Dec 1 to June 30 - 2 per day (S), 1 per day (C) less than 35 cm (13.8 in.) July 1 to Nov 30 - 4 per day (S), 2 per day (C), no size restrictions.		When a fish is caught, anglers must decide immediately whether to release the fish or to kill and keep it. The intent of this regulation is to reduce the amount of unintentional mortality associated with anglers "high-grading" their catch.		
Note: (S) - Sport Fishing; (C) - Conservation													
LAKE INFO	Lake Name:	Abram Lake	Botsford Lake	Little Vermilion	Minnitaki	Pelican Lake	Vermilion Lake						
	Fish Species:	Walleye Northern Pike Lake Trout Muskellunge Smallmouth Bass Yellow Perch Lake Whitefish	Walleye Northern Pike Lake Trout Muskellunge Smallmouth Bass Yellow Perch Lake Whitefish	Walleye Northern Pike Lake Trout Muskellunge Smallmouth Bass Yellow Perch Lake Whitefish	Walleye Northern Pike Lake Trout Muskellunge Smallmouth Bass Yellow Perch Lake Whitefish	Walleye Northern Pike Lake Trout Muskellunge Smallmouth Bass Yellow Perch Lake Whitefish	Walleye Northern Pike Lake Trout Muskellunge Smallmouth Bass Yellow Perch Lake Whitefish	Lake Trout Muskellunge Northern Pike Smallmouth Bass Yellow Perch Lake Whitefish					
	Surface Area:	6,048 acres (2,447 ha)	3,766 acres (1,524 ha)	5,547 acres (2,245 ha)	46,652 acres (18,880 ha)	5,619 acres (2,274 ha)	16,642 acres (6,735 ha)						
	Length of Shoreline:	41.8 miles (67.3 km)	38 miles (60 km)	54 miles (86.6 km)	240 miles (387 km)	55 miles (88 km)	86 miles (138.6 km)						
	Mean Depth:	40 feet (12 m)	33 feet (10 m)	33 feet (10.1 m)	58 feet (18 m)	33 feet (10 m)	36 feet (10.9 m)						
	Max. Depth:	121 feet (37 m)	82 feet (25 m)	80 feet (24.3m)	159 feet (49 m)	128 feet (39 m)	139 feet (42.4 m)						

Botsford Lake Inset Map

Map Scale ~ 1:60,000



Please Note: Seasonal Fish Sanctuary guidelines are approved based on the 2009 regulations. Please consult the latest Recreation/Fishing Regulations Summary for full details.

Important Phone Numbers:
Forest Fire Reporting: 1-888-284-PRE
Crime Stoppers (toll free): 1-800-222-TIPS
Ministry of Natural Resources: Sioux Lookout 737-1140

Produced by Red Lake Digital Media Inc. under licence from the Ontario Ministry of Natural Resources, copyright (c) Queen's Printer 1996. Map design produced by Red Lake Digital Media Inc. copyright (c) Red Lake Digital Media Inc. 1999.
NO PORTION OF THIS MAP MAY BE DUPLICATED WITHOUT THE PERMISSION OF THE OWNER OF COPYRIGHT.