

LAC SEUL

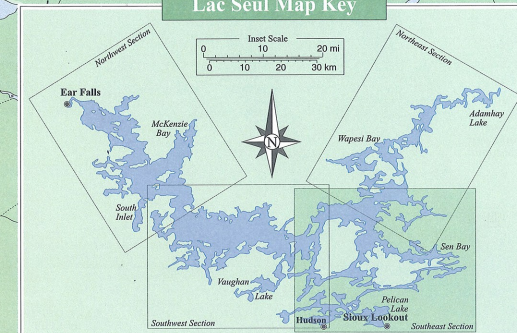

Southeast Section

Including Depth Contours for Bindo, Botsford and Pelican Lakes

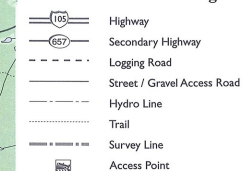
Latitude 50°20' Longitude 92°30'
Surface Area 559.7 sq miles (1,450 sq km)
Perimeter 2,972 miles (4,786 kilometers)
Height Above Sea Level (ASL) 1,171 feet (357 meters)
Mean Depth 23.3 feet (7.1 meters) Max Depth 155 feet (47.2 meters)
Fish Species Walleye, Muskellunge, Northern Pike, Smallmouth Bass,
Lake Trout, Sauger, Yellow Perch, Lake Whitefish
Fishing Regulations Division 30

Copyright Red Lake Digital Media Inc.

Lac Seul Map Key



Legend



Please Note: Seasonal Fish Sanctuary locations shown are approximate, based on the 1998 regulations. Please consult the latest Recreational Fishing Regulations Summary for full details.

Important Phone Numbers

Forest Fire Reporting
310-FIRE (473)
Crime Stoppers (toll free)
1-800-222-TIPS

Pelican Portage

When the level of Lac Seul is low (spring to early summer) the portage operates early mornings for 3 hours, and late afternoon for 3 hours. When the portage is closed for the season (higher water levels), it is considered safe to run the north side of the rapids.


PLEASE NOTE: Inexperienced boaters should be guided down the rapids their first time.

World War II Memorial Cairns (located on Lac Seul)

The Royal Canadian Legion (Branch 139) and the members of the Lac Seul First Nations have erected memorial cairns to the 9 Hudson members who sacrificed their lives in the cause of freedom during World War II.

Please note: Locations are approximate.

LAKE DEPTHS IN FEET



CAUTION: This map should not be used as a guide in navigation because it does not show all the various shoals, hazards, and other perils which might be present in, on, or in the vicinity of the lakes. Proceed with caution!

ATTENTION BOATERS! Lac Seul is a reservoir regulated by the Lake of the Woods Control Board. Water levels within the Lac Seul Basin can fluctuate up to 4.8 meters (15.7 feet).

Historical Information

Frenchman's Head Point reportedly derives its name from the story of a French Trader who was beleaguered by area natives after hanging a native for trading with the English. His head was placed on a pole on a point which now carries the name. Lost Lake was called "Lac Tete de Francois" or Frenchman's Head Lake, which was subsequently translated and shortened to Lost Head Lake on Lost Lake.

Historical Information

The town of Hudson was established in 1910 with the opening of a C.N.R. station. Hudson became a boom town in the mid 1920s during the Red Lake gold rush. In 1929-30 Hudson was one of the busiest freighting airports in North America.

Produced in Canada by: Red Lake Digital Media Inc.
P.O. Box 435 Red Lake, Ontario, Canada
POV 2M0 P6 (807) 727-3952 Fax: (807) 727-3961
Printed and Distributed by: Alex Wilson Coldstream Ltd.
32 Colonization Avenue, Box 3009 Dryden, Ontario, Canada. P8N 2Y9
P6: (807) 223-2381 or 1-800-465-7230 Fax: (807) 223-2907

Map Scale ~ 1 : 90,000

