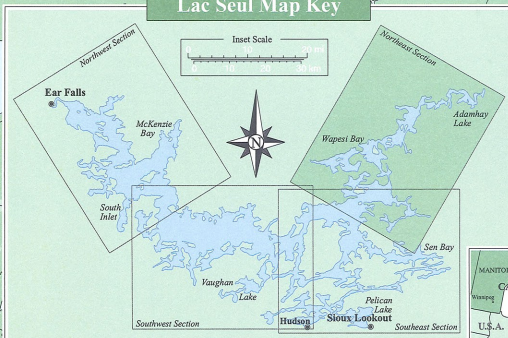


## Lac Seul Map Key



# LAC SEUL

## Northeast Section

Latitude 50°20' Longitude 92°30'  
 Surface Area 559.7 sq miles (1,450 sq km)  
 Perimeter 2,972 miles (4,786 kilometers)  
 Height Above Sea Level (ASL) 1,171 feet (357 meters)  
 Mean Depth 23.3 feet (7.1 meters) Max Depth 155 feet (47.2 meters)  
 Fish Species Walleye, Muskellunge, Northern Pike, Smallmouth Bass,  
 Lake Trout, Sauger, Yellow Perch, Lake Whitefish  
 Fishing Regulations Division 30

Copyright Red Lake Digital Media Inc.

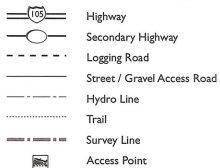


ROOT RIVER  
 SEASONAL  
 FISH  
 SANCTUARY  
 (See Regulations)



Produced by Red Lake Digital Media Inc.  
 under Licence from the Ontario Ministry  
 of Natural Resources, copyright (c)  
 Queen's Printer 1996. Map design  
 produced by Red Lake Digital Media Inc.  
 copyright (c) Red Lake Digital Media Inc.  
 NO PORTION OF THIS MAP MAY BE  
 DUPLICATED WITHOUT THE  
 PERMISSION OF THE OWNER  
 OF COPYRIGHT.

## Legend



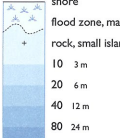
Please Note: Seasonal Fish  
 Sanctuary locations shown are  
 approximate, based on the 1998  
 regulations. Please consult the latest  
 Recreational Fishing Regulations  
 Summary for full details.

Important Phone  
 Numbers  
 Forest Fire Reporting  
 310-FIRE (3473)  
 Crime Stoppers (toll free)  
 1-800-222-TIPS

## Historical Information

Lac Seul reportedly derives its name from the  
 early French Traders who called it  
 "Lac Seulmet" or "Lake Alone".  
 The English then shortened the name to  
 Lac Seul or Lac Seul.

## LAKE DEPTHS IN FEET



**CAUTION:** This map should  
 not be used as a guide in navigation  
 because it does not show all the  
 various shoals, hazards, and other  
 perils which might be present in, on,  
 or in the vicinity of the lake.  
**Proceed with caution!**

**ATTENTION BOATERS!**  
 Lac Seul is a reservoir regulated by  
 the Lake of the Woods Control  
 Board. Water levels within the  
 Lac Seul Basin can fluctuate up to  
 4.8 meters (15.7 feet).

## World War II Memorial Cairns (located on Lac Seul)

The Royal Canadian Legion (branch 139) and the  
 members of the Lac Seul First Nations have erected  
 memorial cairns to the 9 Hudson members who  
 sacrificed their lives in the cause of freedom during  
 World War II.  
 (M) Please note: Locations are approximate.

Produced in Canada by: Red Lake Digital Media Inc.  
 P.O. Box 435 Red Lake, Ontario, Canada. P1V 2M0 Ph: (807) 727-3952 Fax: (807) 727-3961  
 Printed and Distributed by: Alex Wilson Coldstream Ltd.  
 32 Colborne Avenue, Box 1009 Dryden, Ontario, Canada. P7N 2Y9  
 Ph: (807) 223-2381 or 1-800-465-7230 Fax: (807) 223-2907

Map Scale ~ 1 : 90,000

